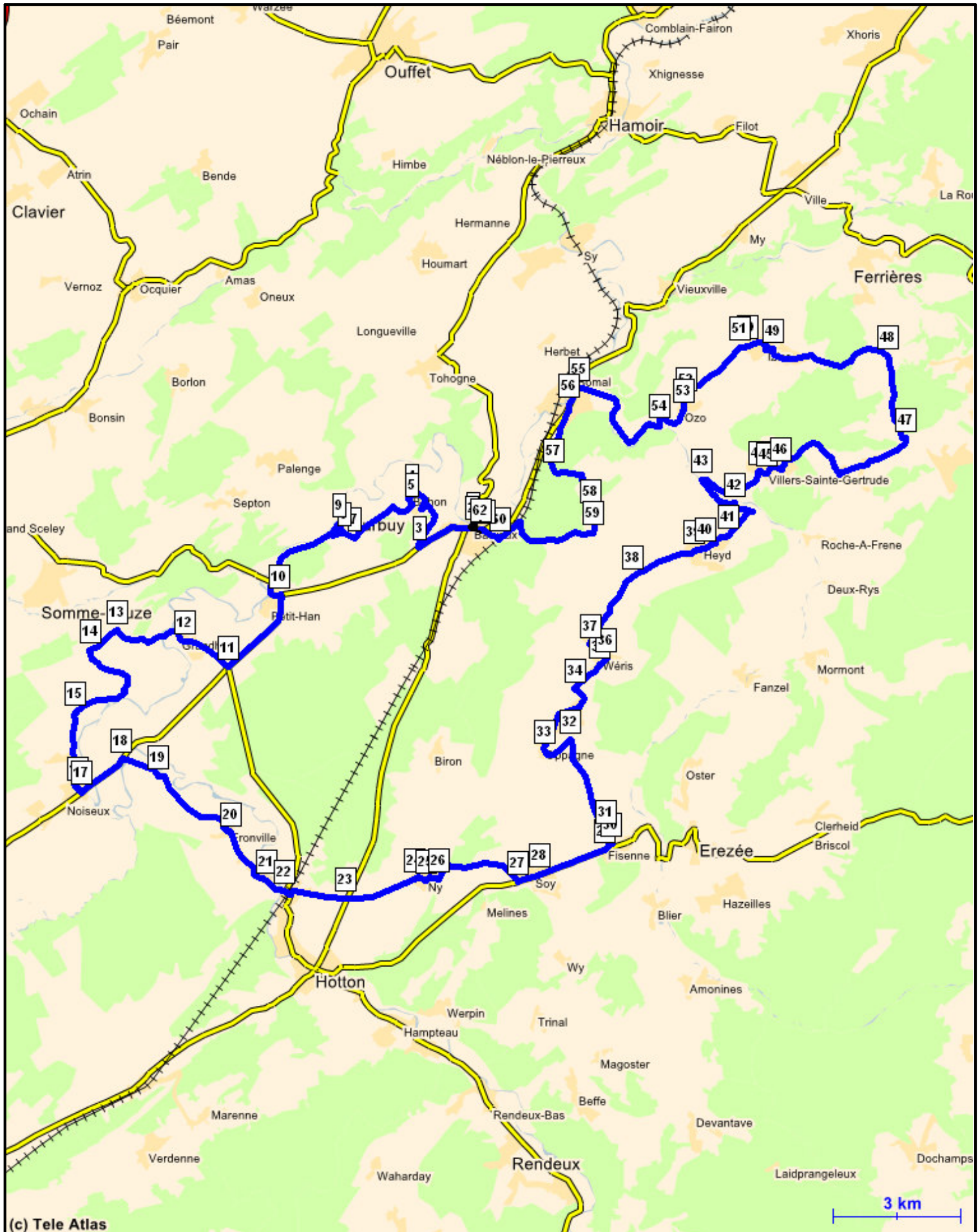



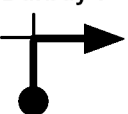

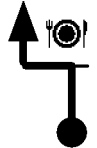
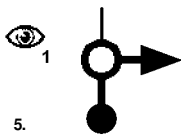

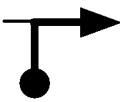

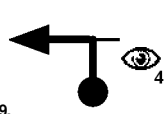

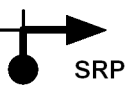
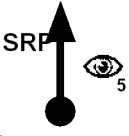
RB ID: 552

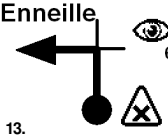
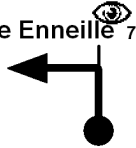
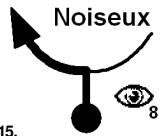

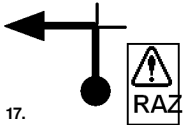
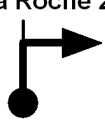
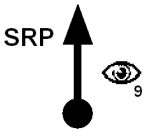
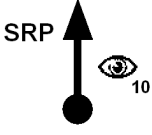
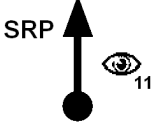
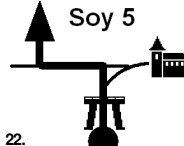
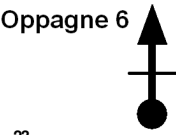

RB name: O&A 2 Rte champetre - RB kms: 66,2

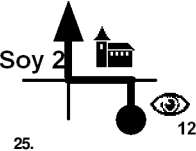
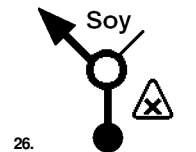
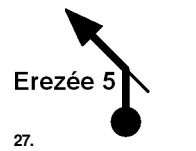
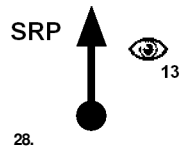
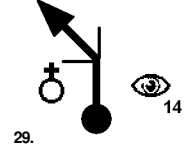
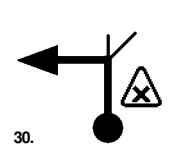
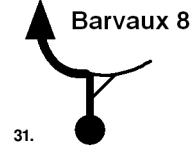
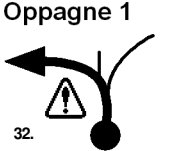
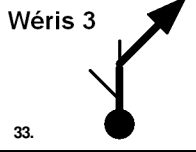
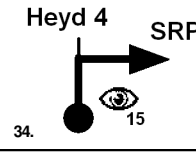
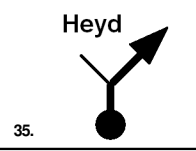
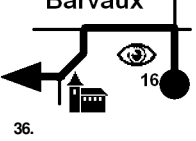
Country: Belgium - Region: Luxembourg

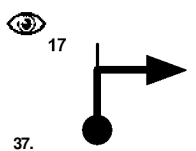

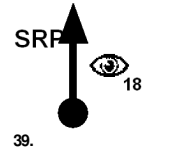
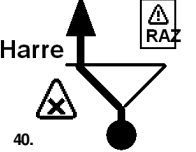
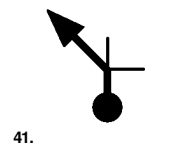
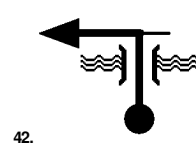
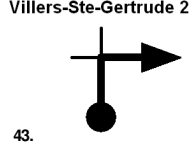
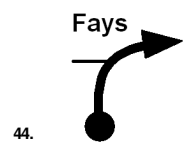
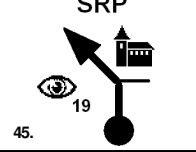
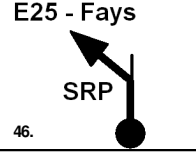
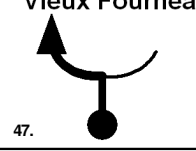
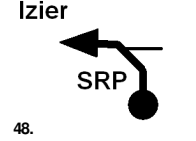


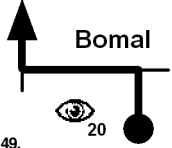
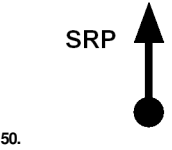
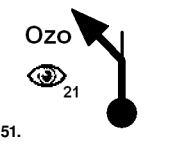
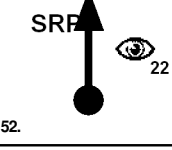
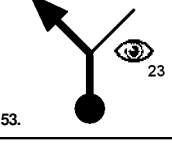
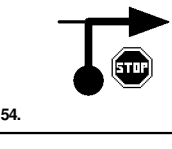
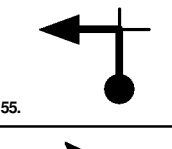

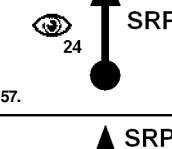
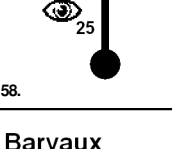
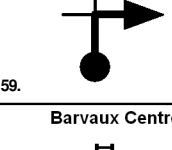

(c) Tele Atlas

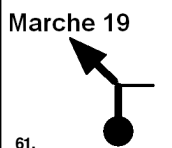

Kms Tot/Par	Image	Description
0,0 0,0	 START mise à zero sur le pont 1.	Barvaux r Petit-Barvaux ODO
0,0 0,0	 Durbuy 7 2.	suivre direction Durbuy rte de Durbuy
1,3 1,3	 Bohon 2 3.	Bohon r de la Tour du Diable
1,7 3,0	 Bohon 4.	Bohon
0,2 3,2	 Piscine 1. Ancienne Ferme en quadrilatère 5.	Piscine tropicale Ancienne Ferme en quadrilatère
1,5 4,7	 SRP 2 6.	Confiterie artisanale Saint-Amour r Saint-Amour
0,0 4,7	 Durbuy 7.	Durbuy r Saint-Amour
0,3 5,0	 3 8.	Détour possible à droite vers le Belvédère Vue imprenable sur Durbuy
0,6 5,6	 4 9.	Détour à droite, Durbuy vieille Ville N833 - r du Comte Th. d'Ursel
2,3 7,9	 La Roche 26 10.	Petithan N833 - r de Givet
2,0 9,9	 Grandhan 1 SRP 11.	Grandhan r du Monument
1,1 11,0	 SRP 5 12.	Château-ferme et sa Tour de Justice (1620) r du Château

Kms Tot/Par	Image	Description
1,7 12,7	 Enneille 6 13.	Château-Ferme du Coreux r Grande Enneille
0,7 13,4	 Petite Enneille 7 14.	Détour possible (tout droit) vers la Réserve Naturelle des Enneilles (RNOB) Petite Enneille
2,6 16,0	 Noiseux 8 15.	Eglise datant de l'an mil r d'Enneilles
1,7 17,7	 Noiseux 16.	Noiseux r d'Enneilles
0,1 17,8	 Noiseux 17. N929 - r de l'Ourthe ODO	Noiseux N929 - r de l'Ourthe ODO
1,1 1,1	 La Roche 26 18.	Pont de Deulin N898 - r du Monument
0,9 2,0	 SRP 9 19.	Château de Deulin style classique (1760) N898 - r du Monument
2,0 4,0	 SRP 10 20.	Ancienne Avouerie du 11è N898 - r du Ban
1,3 5,3	 SRP 11 21.	Monville - Tour Colombier du 17è N898 - r des Pèheux
0,5 5,8	 Soy 5 22.	Melreux (gare) Détour possible à Melreux: jolie Eglise classique et Château-ferme (17è)
1,4 7,2	 Oppagne 6 23.	Hotton r de Melreux
1,4 8,6	 Ny est 24.	Ny est un des "Plus Beaux Villages de Wallonie" r de Melreux

Kms Tot/Par	Image	Description
0,3 8,9		Château-ferme du 17è r des Fontaines
0,3 9,2		Ny r de l'Espinette
2,0 11,2		Soy N807 - r Grand Mont
0,4 11,6		Brasserie artisanale "Fantôme" Château-ferme (16-18è)
1,5 13,1		Fisenne Château-ferme (17è) Chapelle style Louis XIV r de l'Eglise
0,2 13,3		Fisenne r du Mazy
0,3 13,6		Fisenne N841 - r de Barvaux
2,0 15,6		Pas Bayard Derrière les Courtils
0,8 16,4		Fermes remarquables du 19è Parvis St-Martin
1,7 18,1		Wéris: un des "plus Beaux Village de Wallonie" r des Combattants
0,8 18,9		Wéris r des Combattants
0,1 19,0		Musée des Mégalithes r de Heyd

Kms Tot/Par	Image	Description
0,6 19,6		Détour possible (tout droit) vers le site des Dolmens Morville
1,7 21,3		Vue sur les hauteurs de la vallée de l'Aisne Carrières calcaires
1,4 22,7		Heyd - Ferme semi clôturée (18 et 19è) El Cwène
0,2 22,9		Heyd r Bihay
0,5 0,5		Peu visible r A Pahis'
1,2 1,7		Aisne: "Le plus beau village de la vallée" écrivait Arsène Soreil N806 - Aisne
0,9 2,6		Peu visible Voie d'Aisne
1,5 4,1		Villers-Ste-Gertrude r Strya
0,2 4,3		Château (17è) et son Arboretum r du Millénaire
0,3 4,6		Villers-Ste-Gertrude r du Sawheux
3,4 8,0		Vieux Fourneau Vieux Fourneau
1,8 9,8		Izier r de l'Argoté

Kms Tot/Par	Image	Description
2,7 12,5		Ferme de la Tour (1124) Suivre direction Bomal
0,7 13,2		Suivre direction Bomal r de l'Argoté - r du Mazy
0,2 13,4		Menhir d'Ozo (à 600m à gauche dans le champs) Ozo
1,6 15,0		Belle ferme en quadrilatère Ozo
0,2 15,2		Chèvrerie d'Ozo et belle ferme en quadrilatère Tier d'Ozo
0,9 16,1		Vers Bomal N806 - r des Ardennes
2,7 18,8		Bomal: son Château classique (1774) 2 fermes en quadrilatère N86 - r de Barvaux
0,4 19,2		Bomal r Mont des Pins
1,4 20,6		Réserve Naturelle RNOB 500 espèces végétales
1,4 22,0		Tour - Domaine de Hottemme Arboretum, musée et centre d'interprétation
0,5 22,5		Tour - peu visible r de Hottemme
2,4 24,9		Barvaux N841 - r du Ténimont

Kms Tot/Par	Image	Description
0,4 25,3		Barvaux N86 - Grand'Rue
0,1 25,4		Maison du Tourisme Ourthe & Aisne village touristique et commercial